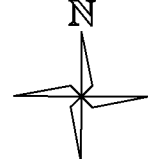


 <p>Policy Unit</p> <p>Geographic Research and Information Team</p>	<p>© Crown Copyright and database right 2015. Ordnance Survey 100019241</p> <div data-bbox="525 2656 714 2834"></div>	<p>Kirkheaton Parish Ward</p> <p>Date: 16th September 2015</p> <p>Scale: 1:12,500</p> <p>Filename: Proj 2543 Kirkheaton A3</p>	<p>KEY</p> <p> Parish</p> <p> Parish Ward</p>
--	--	---	--